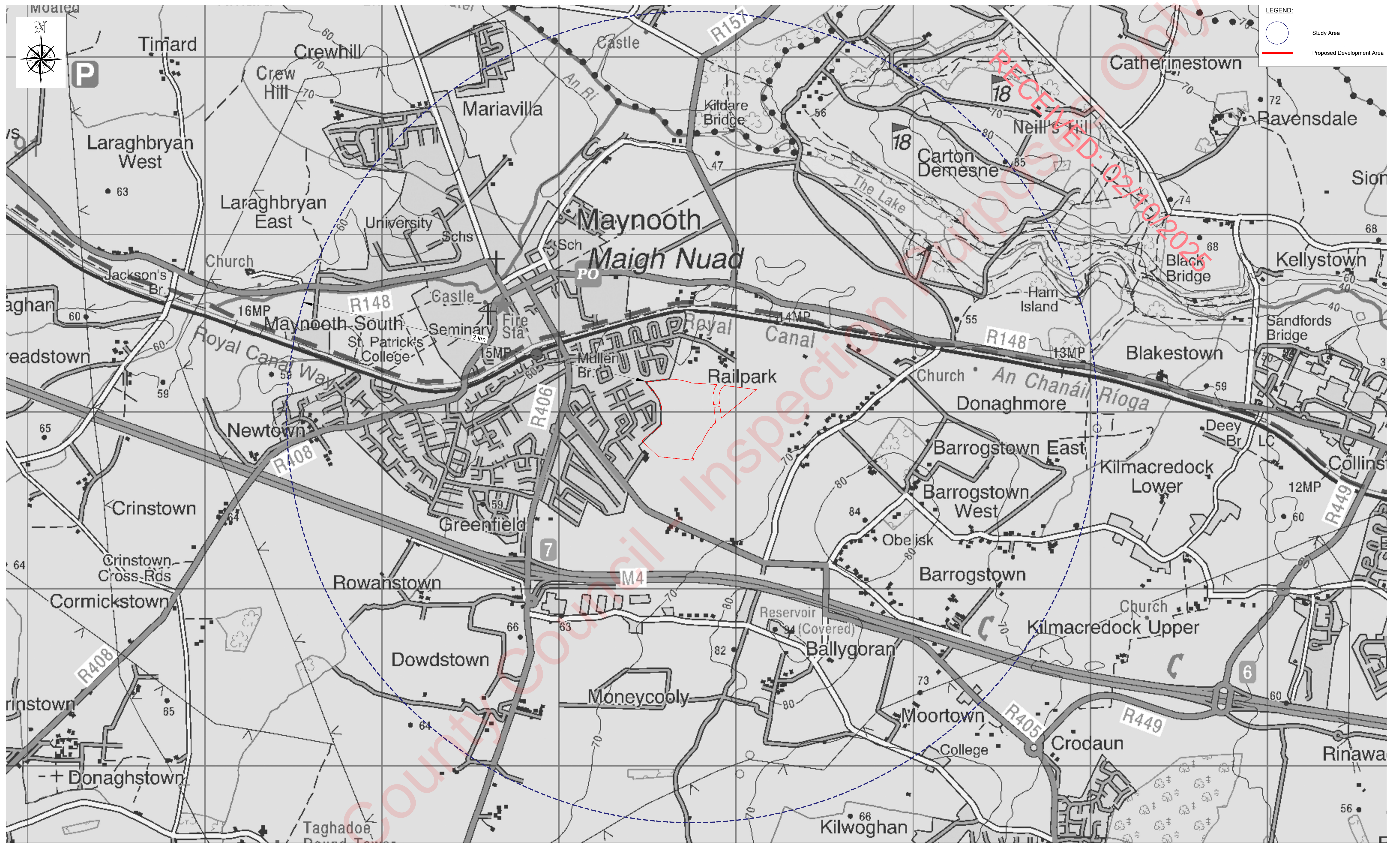


RECEIVED: 02/10/2025

Kildare County Council - Inspection Purposes Only

## APPENDIX 8.1

**DRAWINGS**



**LEGEND:**

- Study Area
- Proposed Development Area

PLAN LAYOUT  
SCALE 1:10000@A1

No.	Revision	Date	By	Chkd	App'd
P01	ISSUED FOR REVIEW & COMMENT	31/01/2025	NU	MN	EOC
P02	ISSUED FOR STAGE 3	12/08/2025	NU	MN	EOC

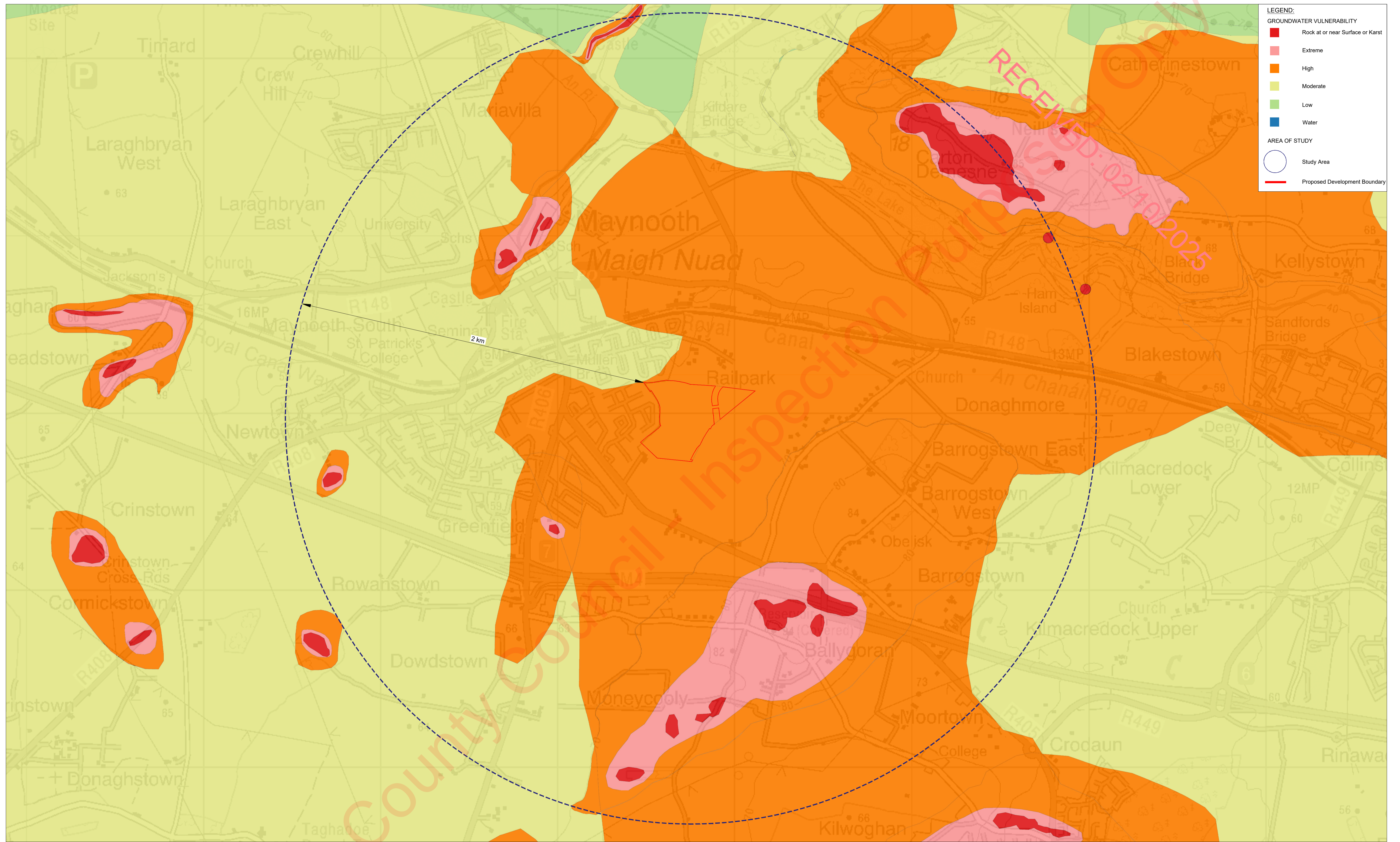


Offices:  
 Dublin  
 Leeds  
 Ireland  
 UK  
 Sandyford & Santry  
 Otley  
 t +353 (0) 1 294 0800  
 f +44 (0) 113 360 1720

Drawn	Designed	Checked	Approved	Suitability Code - Description
MA	NU	MN	EOC	S4 - Stage Approval

Project Stage		PLANNING	
Project Title		PROPOSED RESIDENTIAL DEVELOPMENT AT RAILPARK, MAYNOOTH	
Drawing Title		Study Area Sheet 1	
Drawing Number	Project	Originator	Volume
24.111	ROD	HDG	SW_AE
Location	Type	Role	Number
DR	CU	300001	
Scale (A1)	1:10000	Date:	JUNE 2024
Job No:	24.111	Rev:	P02

DO NOT SCALE USE FIGURED DIMENSIONS ONLY



PLAN LAYOUT  
SCALE 1:10000@A1

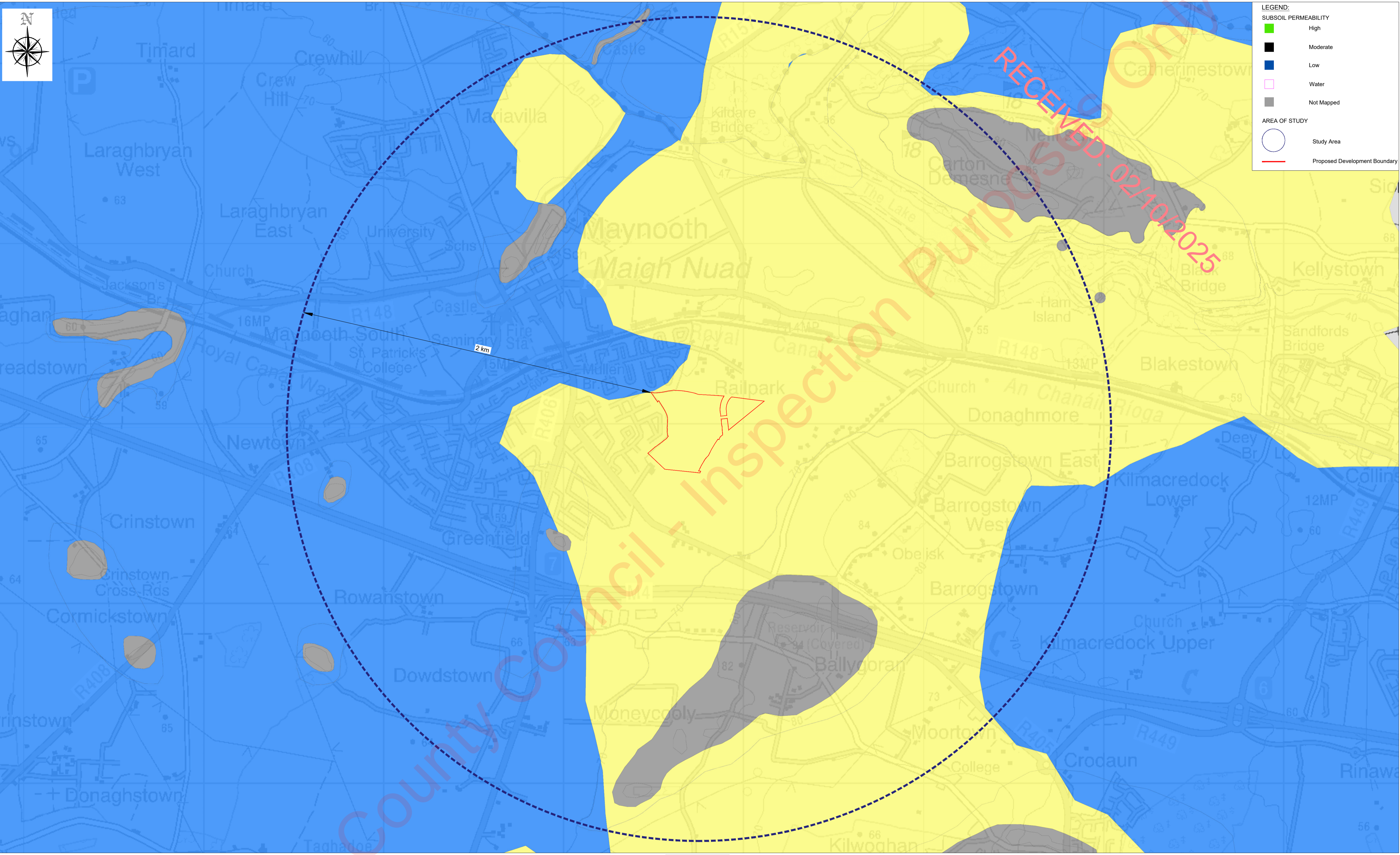
No.	Revision	Date	By	Chk'd	App'd
P01	ISSUED FOR REVIEW & COMMENT	31/01/2025	NU	MN	EOC
P02	ISSUED FOR STAGE 3	12/08/2025	NU	MN	EOC



Offices:  
Dublin - Sandyford & Santry  
Leeds - Otley  
Ireland - t +353 (0) 1 294 0800  
UK - t +44 (0) 113 360 1720

Drawn	Designed	Checked	Approved	Suitability Code - Description
MA	NU	MN	EOC	S4 - Stage Approval

Project Stage		PLANNING	
Project Title	PROPOSED RESIDENTIAL DEVELOPMENT AT RAILPARK, MAYNOOTH		
Drawing Title	Groundwater Vulnerability class Sheet 1		
Drawing Number	Project	Originator	Volume
24.111	ROD	HDG	SW_AE
Location	Type	Role	Number
DR	CU	300002	
Scale (A1)	1:10000	Date:	JUNE 2024
Job No:	24.111	Rev:	P02



PLAN LAYOUT  
SCALE 1:10000@A1

No.	Revision	Date	By	Chk'd	App'd
P01	ISSUED FOR REVIEW & COMMENT	31/01/2025	NU	MN	EOC
P02	ISSUED FOR STAGE 3	12/08/2025	NU	MN	EOC

Drawn	Designed	Checked	Approved	Suitability Code - Description
MA	NU	MN	EOC	S4 - Stage Approval



Offices:  
Dublin  
Leeds  
Ireland  
UK  
Sandyford & Santry  
O'Leary  
t +353 (0) 1 294 0800  
f +44 (0) 113 360 1720

Project Stage		PLANNING	
Project Title		PROPOSED RESIDENTIAL DEVELOPMENT AT RAILPARK, MAYNOOTH	
Drawing Title		Subsoil Permeability Sheet 1	
Project Number	Originator	Volume	Location
24.111	ROD	HDG	SW_AE
DR	CU	300003	
Scale (A1)	1:10000	Date:	JUNE 2024
Job No:	24.111	Rev:	P02